

Answers

Theme 1: We the People Ch-1: Humans Then

Main Coursebook

I am ready: fruits, nuts

Icebreaker: FIRE

In-text Question (Page 3)

1. true 2. true

I am a learner

- A. 1. c 2. a 3. b 4. b 5. b
 B. 1. evolution 2. cook 3. stones
 4. Fire 5. wheel
 C. 1. Early humans hunted animals and gathered fruits, roots, nuts and seeds. Thus, they were known as hunter-gatherers.
 2. The early humans used stones of different sizes to make tools. These tools were used for cutting and making things. They were also used as weapons for hunting and protecting the humans from wild animals.
 3. The invention of the wheel made the movement of heavy objects easier.
 D. 1. Early humans carried loads on their backs or used animals and sledges. In the process, they learnt that it was easier and faster to move heavy objects by putting rounded sticks under the sledge. This way, the wheel was invented.
 2. Early humans ate wild fruits and nuts. They noticed that the seeds grew into new plants. They began to collect seeds and spread them on soft stretches of land. Many of them grew into plants. This is how they started farming.

I am an artist: Accept all relevant responses

MY SECRET JOURNAL: Accept all relevant responses

I am a thinker: The early humans covered themselves with leaves or the skin of dead animals.

I am an all-rounder

- A. **English:** 1. warm 2. easy
 B. **Maths:** Three thousand eight hundred forty five
 C. **Science:** Living things: plants, animals;
 Non-living things: Accept all relevant responses (possible answers could be car, toy, building and so on)

I am a project whiz: Accept all relevant responses

I love my little book: Accept all relevant responses

Students' Worksheets

Worksheet 1

- A. 1. cook 2. gathered 3. stones
 4. stones 5. Fire
 B. 1. false 2. true 3. true
 4. true 5. false
 C. 1. d 2. a 3. e 4. b 5. c

Worksheet 2

- A. 1. evolution 2. tools 3. hunting
 4. fire 5. warm
 B. 1. TOOLS 2. SLEDGE 3. STONES
 4. CIVILIZATION 5. FARMING
 C. 1. false 2. true 3. false
 4. true 5. true

Worksheet 3

- A. 1. food 2. cutting 3. food
 4. wild 5. invented
 B. 1. false 2. false 3. false
 4. false 5. true
 C. 1. d 2. a 3. e 4. b 5. c

Teacher's Worksheets

Worksheet 1

A.

Z	I	X	V	I	A	N	K	C	T
P	T	W	S	E	P	Q	N	F	S
E	V	O	L	U	T	I	O	N	K
L	W	G	E	A	D	F	V	I	W
A	X	B	D	O	Z	X	B	O	E
N	N	Y	G	D	E	F	P	A	A
F	I	R	E	A	R	C	T	I	P
I	D	Z	S	W	H	D	P	D	O
Q	A	X	O	I	V	N	M	V	N
F	A	R	M	I	N	G	T	V	S

- B. 1. Humans have changed over time.
 2. Early humans ate fruits, roots, nuts and seeds.
 3. Early humans used stones of different sized to make tools.
 4. Early humans discovered that fire could be made by rubbing two stones together.
 5. Early humans invented the wheel.
 C. 1. evolution 2. hunted 3. tools
 4. discovered 5. back

Worksheet 2

- A. 1. true 2. false 3. false
 4. true 5. true
 B. 1. This discovery is called fire.
 2. Early humans used it to cook food, stay warm and keep away wild animals. (Accept any two responses.)
 C. 1. sledges 2. wheel 3. plants
 4. Planned 5. apes

Theme 2: We Live in Harmony

Ch-2: The Earth, Our Home

I am ready

1. Reduce 2. Recycle 3. Reuse

Icebreaker: Air

In-text Question (Page 8)

1. false 2. false

I am a learner

- A. 1. a 2. a 3. a 4. c 5. c
 B. 1. Spain 2. globe 3. north
 4. land 5. horizon
 C. 1. A compass is an instrument which sailors used to find their way while sailing.
 2. A globe is used to study the Earth as a whole.
 3. This book is known as an atlas.
 D. 1. A drawing of the Earth or a part of it is called a map. A map can be big or small. An atlas refers to a book of maps. Maps that are hung on walls are called wall maps. On a map, we locate places using four directions.
 2. Continents are large areas of land. Asia, Africa, North America, South America, Europe, Australia and Antarctica are the seven continents on the Earth. Asia is the largest continent. Our country, India is in Asia. Africa is home to the world's longest river, River Nile. The United States of America is in North America. South America is divided into 12 countries. Antarctica is the coldest continent. Europe is the Earth's second smallest continent. Australia is a continent and a country. It is the smallest continent.

I am an artist: Accept all relevant responses

MY SECRET JOURNAL: Accept all relevant responses

I am a doer: Accept all relevant responses

I am an all-rounder:

- A. **English:** 1. plants 2. shape
 3. bodies 4. ocean

B. **Maths:** 200 rooms

C. **Science:** Accept all relevant responses

I am a project whiz: Accept all relevant responses

I love my little book: Accept all relevant responses

Students' Worksheets

Worksheet 1

- A. 1. Earth 2. land 3. flat
 4. Spain 5. model
 B. 1. FLAT 2. SAILOR 3. HORIZON
 4. JOURNEY 5. DIRECTION
 C. 1. false 2. true 3. false
 4. true 5. false

Worksheet 2

- A. 1. map 2. north 3. Asia
 4. Australia 5. horizon
 B. 1. true 2. false 3. true
 4. false 5. true
 C. 1. c 2. d 3. b 4. e 5. a

Worksheet 3

- A. 1. five 2. largest 3. Indian
 4. Southern 5. Arctic
 B. 1. EAST 2. WEST 3. NORTH
 4. SOUTH 5. COMPASS
 C. 1. false 2. true 3. true
 4. true 5. false

Worksheet 4

- A. 1. three 3. atlas 4. country
 4. Oceans 5. Atlantic
 B. 1. d 2. c 3. a 4. e 5. b
 C. 1. Pacific Ocean
 2. Atlantic Ocean
 3. Indian Ocean
 4. Southern/Antarctic Ocean
 5. Arctic Ocean

Teacher's Worksheets

Worksheet 1

- A. 1. air 2. round 3. globe
 4. north 5. Asia 6. Oceans
 B. 1. three-fourths 2. an orange
 3. a map 4. compass
 5. continents 6. Asia
 C. 1. rocket 2. compass 3. Asia
 4. New Delhi 5. River Nile 6. horizon

Worksheet 2

- A.

V	C	N	D	T	A	N	K	C	P
A	T	W	D	E	P	Q	N	F	A
T	S	U	I	C	A	E	R	Y	C
L	W	G	S	A	D	F	V	I	I
A	X	B	T	O	Z	X	B	O	F
N	N	Y	C	D	F	N	P	A	I
T	B	C	S	A	R	C	T	I	C
I	D	Z	Q	W	H	D	P	D	E
C	A	X	O	I	V	N	M	V	D
D	S	O	U	T	H	E	R	N	W

- B. 1. atmosphere 2. flat 3. globe
 4. north 5. land 6. pacific
- C. 1. true 2. false 3. false
 4. true 5. false 6. true

Theme 3: Where We Live

Ch-3: India-A Beautiful Land

I am ready

- a. Indian Rupee b. New Delhi

Icebreaker: Mountain

In-text Question (Page 15)

1. Mount Everest
2. The Great Plains of India

I am a learner

- A. 1. a. 2. c. 3. b.
 4. a. 5. b.
- B. 1. round 2. northern 3. hot
 4. flat 5. Lakshadweep
- C. 1. The Ganga and Brahmaputra
 2. A plain is a flat and a level land.
 3. She saw an island.
- D. 1. The Himalayan mountain ranges lie in north India. Most peaks in these mountains remain covered with snow. It is cold throughout the year in the mountain regions.
 The highest peak in the Himalayan mountain ranges and in the world is the Mount Everest. Many rivers, such as the Ganga and Brahmaputra, originate in these mountains.
2. a. A plateau is a high land with steep sides and a flat top. The southern part of India is a plateau called the Deccan Plateau. It covers the largest area of our country. There are hill ranges on the three sides of this region. The land is rocky and hard, which makes it less fertile than the plains. Some parts of it are covered with thick forests.
 b. A desert is a large area of land covered with sand. The Indian Desert lies in the north-western part of India. It is also called the Thar Desert. It covers a large part of Rajasthan. It is a hot and dry region. It receives very little rainfall. Very few plants and trees grow here.

I am an artist : Accept all relevant responses

MY SECRET JOURNAL: Accept all relevant responses

I am a thinker: Accept all relevant responses

I am an all rounder:

- A. **English:** 1. soil 2. toil
 B. **Maths:** 208 Km
 C. **Science:** Accept all relevant responses
 Possible answer: Camels eat energy-giving foods in a desert, such as oat and fodder.

I am a project whiz: Accept all relevant responses

I love my little book: Accept all relevant responses

Students' Worksheets

Worksheet 1

- A. 1. hill 2. mountains 3. highest
 4. flat 5. plateau
- B. 1. HILL 2. PLAIN 3. DESERT
 4. PLATEAU 5. MOUNTAIN
- C. 1. true 2. true 3. false
 4. true 5. true

Worksheet 2

- A. 1. Himalayan 2. Plains 3. fertile
 4. all 5. eastern
- B. 1. b 2. c 3. a
 4. e 5. d
- C. 1. false 2. true 3. true
 4. true 5. false

Worksheet 3

- A. 1. coastal plains 2. Deccan Plateau
 3. plateau 4. Arabian Sea
 5. Rajasthan
- B. 1. true 2. true 3. false
 4. true 5. true
- C. 1. c 2. a 3. e
 4. b 5. d

Worksheet 4

- A. 1. Yamuna 2. hard 3. Bengal
 4. sand 5. Rajasthan
- B. 1. hills and mountains
 2. plains 3. plateaus
 4. deserts 5. islands
- C. 1. To the south of the Himalayas, lie the Great Plains of India.
 2. Summer is hot and winter is cold in the plains.
 3. Rivers, such as the Ganga and the Yamuna, flow through the Great Plains of India.
 4. A flat and level land is called a plain.
 5. A narrow strip of flat land runs across the eastern and western coasts of India. They

are known as the Eastern Coastal Plains and Western Coastal Plains, respectively.

Teacher's Worksheets

Worksheet 1

- A. 1. Desert 2. Rajasthan
 B. 1. Hills 2. plains
 3. plateaus 4. Bay of Bengal
 5. sand 6. Rajasthan
 C. 1. ii 2. i 3. vi
 4. iii 5. iv 6. v

Worksheet 2

- A. 1. true 2. false 3. false
 4. true 5. true 6. false
 B. 1. hill 2. snow 3. Rivers
 4. three 5. desert 6. Thar Desert

C.

W	X	D	D	P	L	A	I	N	S
M	Q	E	D	L	P	Q	N	F	K
O	S	S	I	A	A	E	R	Y	S
U	W	E	S	T	D	F	V	I	I
N	X	R	T	E	Z	X	B	O	V
T	N	T	C	A	F	N	P	A	I
A	B	S	S	U	R	C	T	I	C
I	D	Z	T	S	L	A	N	D	S
N	A	X	O	I	V	N	M	V	D
S	Z	H	I	L	L	S	R	N	M

Theme 3: Where We Live Ch-4: Indian Cities - I

Main Coursebook

I am ready

A	Z	O	V	K	S	M	T
G	H	N	L	M	Z	P	R
R	X	D	E	L	H	I	M
A	W	E	A	T	E	R	U
H	E	Q	U	F	D	M	P
I	B	D	W	O	P	X	U
S	A	C	A	P	M	C	N
K	K	O	C	H	I	W	E

Icebreaker: CAPITAL

In-text Question (Page 22)

1. New Delhi 2. Mumbai

I am a learner

- A. 1. a 2. b 3. a 4. a 5. c
 B. 1. Maharashtra 2. Chennai
 3. Hyderabad 4. Kannada
 5. Pearls

- C. 1. Accept all relevant responses
Possible answers: Red Fort and Qutb Minar
 2. Accept all relevant responses
Possible answers: Victoria Memorial and Belur Math
 3. Rahul is visiting Chennai.
 D. 1. Bengaluru is a city in the southern part of India. It is the capital of **Karnataka**. Bengaluru is popularly known as the 'Silicon Valley' of India. People mostly speak Kannada. The city has a moderate climate. Lal Bagh, Tipu Sultan's Palace and Aerospace Museum are some of the popular tourist attractions in Bengaluru.
 2. Chennai is a city located on the south-east coast of India, facing the Bay of Bengal. Chennai is the capital of **Tamil Nadu**. Chennai remains warm throughout the year. It receives more rainfall during winter than in summer. Marina Beach and Edward Elliot's Beach are its famous beaches.

I am an artist: Accept all relevant responses

MY SECRET JOURNAL: Accept all relevant responses

I am a doer: 1. offer her seat to him.

I am an all-rounder

1. **English:** 1. enjoy 2. toy
 2. **Maths:** ₹300
 3. **Science:** Accept all relevant responses

I am a project whiz: Accept all relevant responses

I love my little book: Accept all relevant responses

Students' Worksheets

Worksheet 1

- A. 1. northern 2. New Delhi
 3. Arabian Sea 4. Tamil Nadu
 5. Bengaluru
 B. 1. River Yamuna 2. Bangla
 3. Rabindra Setu 4. Charminar
 5. Lal Bagh
 C. 1. false 2. false 3. true
 4. true 5. true

Worksheet 2

- A. 1. National Capital Territory of Delhi
 2. Delhi 3. western
 4. Mumbai 5. Chhatrapati Shivaji
 B. 1. Delhi 2. Mumbai 3. Kolkata
 4. Hyderabad 5. Bengaluru
 C. 3. New Delhi

Worksheet 3

- A. 1. CAPITAL 2. DELHI 3. RAILWAY
 4. RIVER 5. LANGUAGE

- B. 1. e 2. a 3. d 4. c 5. b
C. 1. Chennai

Worksheet 4

- A. 1. Delhi 2. Mumbai 3. Kolkata
4. Hyderabad
B. 2. India Gate
C. 2 and 4

Teacher's Worksheets

Worksheet 1

- A. 1. New Delhi 2. Arabian Sea
3. Kolkata 4. southern
5. warm
B. 1. New Delhi 2. Mumbai
3. Kolkata 4. Kolkata
5. Bengaluru
C. 1. Charminar 2. Hyderabad

Worksheet 2

- A. 1. false 2. false 3. true
4. true 5. false
B. 1. Chhatrapati Shivaji Maharaj Terminus
2. Mumbai
3. Railways/Land transport
C. 1. Victoria Memorial 2. Belur Math
3. Arabian Sea 4. hanging bridge
5. Raj Ghat

Theme 3: Where We Live Ch-5: Indian Cities – II

Main Coursebook

I am ready

- a. New Delhi b. Kolkata c. Bengaluru
d. Thiruvananthapuram

Icebreaker: City

In-text Question (Page 27 Top)

1. Punjab 2. Lucknow

In-text Question (Page 27 Top)

1. Visakhapatnam/Vizag
2. Patna

I am a learner

- A. 1. c 2. b 3. b 4. c 5. a
B. 1. true 2. false 3. true
4. false 5. true
C. 1. The Rock Garden, Zakir Hussain Lake Garden and Sukhna Lake are places of tourist attraction in Chandigarh.

2. Most people speak Telugu in Visakhapatnam.
3. Mehr is visiting Jaipur.

- D. 1. Chandigarh is a Union Territory located in northern India. The famous Rock Garden, Zakir Hussain Lake Garden and Sukhna Lake are some places of tourist attraction.
2. Patna is the capital of Bihar. It is situated along the banks of River Ganga. Summers in this city are very hot and winters are very cold. Most people speak Bhojpuri, Maithili, Hindi and Urdu. Golghar, Patna Museum and Mahatma Gandhi Setu are quite popular with tourists.

I am an artist: Accept all relevant responses

MY SECRET JOURNAL: Accept all relevant responses

I am a thinker: Accept all relevant responses. Possible answer: Navya will wear woollen clothes since winter in Kohima is chilly. Cherry will wear a jacket or a thin sweater because Mumbai does not face extreme winters.

I am an all-rounder

- A. **English:** 1. neighbourhood 2. newspaper
B. **Maths:** ₹1550
C. **Science:** 1. An omnivore

I am a project whiz: Accept all relevant responses

I love my little book: Accept all relevant responses

Students' Worksheets

Worksheet 1

- A. 1. west 2. east 3. north
4. south 5. south
B. 5. Chandigarh
C. 1. Lucknow
2. Thiruvananthapuram 3. Vizag
4. Patna 5. Jaipur

Worksheet 2

- A. 5. Chandigarh
B. 1. Pink City 2. kebabs
3. Rock Garden 4. Vizag
5. Kovalam beach
C. 1. true 2. false 3. false
4. true 5. true

Worksheet 3

- A. 1. northern 2. Uttar Pradesh
3. Andhra Pradesh 4. Bihar
5. Kohima

- B. 1. b 2. a 3. e 4. c 5. d
 C. 1. false 2. true 3. false
 4. false 5. false

Worksheet 4

- A. 4. Chandigarh
 B. 1. Lucknow 2. Chandigarh
 3. Jaipur 4. Kohima
 5. Patna
 C. 1, 2, 5

Teacher's Worksheets

Worksheet 1

- A. 1. Union Territory 2. Gomti
 3. Kerala 4. ship-building
 5. Bihar
 B. 1. PUNJABI 2. MODERATE
 3. FISHING 4. GOLGHAR
 5. JAIPUR
 C. Accept all relevant responses.

Worksheet 2

A.

State	Capital
Punjab, Haryana	Chandigarh
Uttar Pradesh	Lucknow
Kerala	Thiruvananthapuram
Bihar	Patna
Rajasthan	Jaipur

- B. 1. false 2. true 3. false
 4. false 5. true
 C. Accept all relevant responses.

Theme 4: How We Live

Ch-6: Humans Now

Main Coursebook

I am ready

1. Accept all relevant responses
 2. Accept all relevant responses

Icebreaker: a silkworm

In-text Question (Page 33)

1. Jammu & Kashmir 2. Kanchipuram

In-text Question (Page 34)

1. Gujarat 2. Dhoti and kurta

I am a learner

- A. 1. c 2. b 3. b 4. c 5. b
 B. 1. Kahwa 2. Kanchipuram
 3. Mekhela chador 4. cotton
 5. Wheat

- C. 1. Sarso da saag and mah di dal are some of the most popular dishes of Punjab.
 2. Men mostly wear lungi with a shirt and sometimes, the *angavastram*.
 3. Ananya is from Madhya Pradesh.
 D. 1. Rice is the staple food item. Dal, *labra* (a mixed vegetable), *pitika* (mashed potatoes), *masor tenga* and meat are commonly eaten. *Pitha* and *laroo* are sweets prepared during *Bihu*.
 2. Madhya Pradesh is famous for its silk and cotton textiles. *Chanderi* saris, *Maheshwari* saris and *bagh* prints are famous in Madhya Pradesh. Traditionally, men wear dhoti and kurta. Women, traditionally, wear *lehenga*, *choli* and *odhni*.

I am an artist: Accept all relevant responses

MY SECRET JOURNAL: Accept all relevant responses

I am a doer: Accept all relevant responses

I am an all-rounder

- A. **English:** 1. rice 2. wear
 B. **Maths:** 1449 saris
 C. **Science:** Cotton is obtained from the fruit of cotton plant.

I am a project whiz: Accept all relevant responses

I love my little book: Accept all relevant responses

Students' Worksheets

Worksheet 1

- A. 1. Union 2. panche
 3. silk 4. West Bengal
 5. Madhya Pradesh
 B. 1. e 2. c 3. b 4. a 5. d
 C. 1. false 2. true 3. false
 4. true 3. false

Worksheet 2

- A. 1. wool 2. Kesar 3. Udupi
 4. south 5. Assam
 B. 1. IDLI 2. LASSI 3. KAHWA
 4. DHOLKA 5. PAYASAM
 C. 1. false 2. true 3. true
 4. true 5. true

Worksheet 3

- A. 1. north 2. silk 3. rice
 4. silk 5. Gujarat
 B. 1. c 2. e 3. d 4. a 5. b
 C. 1. Jammu & Kashmir 2. Punjab
 3. Karnataka 4. Karnataka
 5. Assam

Worksheet 4

- A. 1. Punjab 2. east 3. Assam
 4. Gujarat 5. western
- B. 1. SARI 2. LUNGI 3. SHAWL
 4. PHERAN 5. LEHENGA
- C. 1. false 2. false 3. false
 4. true 5. true

Teacher's Worksheets

Worksheet 1

- A. 1. Jammu & Kashmir 2. Punjab
 3. Karnataka 4. West Bengal
 5. Assam
- B. 1. spice 2. Punjab 3. silk
 4. silk 5. sweet
- C. 1. wool 2. Punjab 3. West Bengal
 4. sweet 5. silk

Worksheet 2

- A. 1. false 2. false 3. true
 4. true 5. false
- B. 1. *pheran* 2. *pagdi*
 3. *Udupi* cotton sari 4. rice
 5. Bihu

C.

W	X	D	D	P	L	A	P	N	S
A	P	P	A	M	P	Q	O	F	K
O	O	S	I	A	A	E	H	Y	A
U	R	E	S	T	D	F	A	I	B
P	I	T	I	K	A	X	B	O	A
T	Y	T	C	A	F	N	P	A	R
A	A	S	S	U	R	C	T	I	G
I	L	Z	I	S	L	A	N	D	A
N	A	X	O	I	V	N	M	V	H
M	O	H	A	N	T	H	A	L	M

Theme 5: Our Solar System Ch-7: Discovery of Land

Main Coursebook

I am ready

- a. Vasco da Gama
 b. Ferdinand Magellan

Icebreaker: EXPLORER

In-text Question (Page 40)

1. Christopher Columbus
 2. Ferdinand Magellan

I am a learner

- A. 1. b 2. a 3. b
 4. c 5. a

- B. 1. Spain 2. Portugal 3. 1497
 4. Portugal 5. Ferdinand Magellan
- C. 1. Christopher Columbus discovered the 'New World.'
 2. Vasco da Gama was the first European to reach India by sea.
 3. Ravi wants to become an explorer.
- D. 1. Vasco da Gama was an explorer from Portugal. In the year 1497, he started his voyage from Lisbon in Portugal. He first reached the Cape of Good Hope in South Africa. In the year 1498, he reached Calicut (present day Kozhikode) in India. He was the first person from Europe to reach India by sea.
 2. Ferdinand Magellan was another explorer from Portugal. Between the years 1519 and 1521, he sailed around the world. He discovered a passage between the Atlantic and the Pacific Oceans. This passage was later named the Strait of Magellan. He was also the first person to cross the Pacific Ocean and give it the name.

I am an artist: Accept all relevant responses.

MY SECRET JOURNAL: Accept all relevant responses

I am a thinker: In olden times, the explorers found their way using a compass.

I am an all-rounder

- A. **English:** Christopher Columbus was an Italian explorer. He set out for Spain to find a sea route to the east. The land he discovered was a new continent. We know it as America.
- B. **Maths:** ₹170.6
- C. **Science:** Vikram Sarabhai

I am a project whiz: Accept all relevant responses

I love my little book: Accept all relevant responses

Students' Worksheets

Worksheet 1

- A. 1. Earth 2. Explorers
 3. America 4. South Africa
 5. Ferdinand Magellan
- B. 1. Earth
- C. 1, 2, 4

Worksheet 2

- A. 1. Name: Christopher Columbus;
 Nationality: Italian

2. Name: Vasco da Gama;
Nationality: Portuguese
3. Name: Ferdinand Magellan;
Nationality: Portuguese
- B. 1. ASIA 2. SPAIN 3. OCEAN
4. STRAIT 5. VOYAGE
- C. 1. false 2. true 3. false
4. true 5. false

Worksheet 3

- A. 1. live 2. sea 3. 1492
4. explorer 5. Ferdinand Magellan
- B. 1, 3, 5
- C. 1. Vasco da Gama started his voyage in 1497.
2. He began his voyage from Lisbon in Portugal.
3. He first reached the Cape of Good Hope in South Africa.
4. In 1498, he reached Calicut/Kozhikode, India.
5. He was the first person from Europe to reach India by sea.

Worksheet 4

- A. 1. Earth 2. explorers
3. Christopher Columbus
4. Portugal
5. Ferdinand Magellan
- B. Ferdinand Magellan discovered a passage between the Atlantic and the Pacific Oceans. This passage was later named the Strait of Magellan. He was also the first person to cross the Pacific Ocean and give it the name.
- C. 1. Christopher Columbus was an Italian explorer.
2. In the year 1492, he set out from Spain to find a sea route to the east.
3. However, he sailed towards west and reached the Bahamas. He thought he had discovered a new part of Asia.
4. Although later, it was found out that the place Columbus discovered was a new continent. It was called the 'New World' at that time.
5. Later, this continent was named as the America.

Teacher's Worksheets

Worksheet 1

- A. 1. true 2. true 3. false
4. true 5. true
- B. 1. LAND 2. CALICUT 3. EUROPE
4. PORTUGAL 5. PACIFIC

C.

M	G	A	M	E	R	I	C	A
P	O	R	T	U	G	A	L	A
A	L	W	E	O	D	M	T	B
S	A	M	A	P	O	T	O	A
S	L	Q	J	L	V	K	N	H
A	P	X	W	D	Q	K	S	A
G	E	A	G	I	X	G	S	M
E	C	Y	M	E	R	T	V	A
N	E	W	W	O	R	L	D	S

Worksheet 1

- A. 1. our planet 2. Italian 3. 1492
4. Lisbon 5. Africa
- B. 1. b 2. a 3. d
4. e 5. c
- C. 1. Explorers 2. Christopher Columbus
3. Vasco da Gama
4. Christopher Columbus
5. Ferdinand Magellan

Enrichment Activities

- A. 1. Jammu & Kashmir 2. Assam
3. Gujarat 4. Tamil Nadu
5. Madhya Pradesh
- B. 1. Mountain 2. Plateau 3. Island
4. Desert 5. Plains
- C. Accept all relevant responses
D. Accept all relevant responses
E. Accept all relevant responses
F. Accept all relevant responses

Revision Worksheet

- A. 1. a 2. b 3. a
4. b 5. a
- B. 1. The process of change over a long period of time is called evolution.
2. A plateau is a landform with steep slopes and a flat top.
3. A compass is an instrument that sailors used to find directions.
4. Bengaluru is known as the 'Silicon Valley' of India.
5. The passage between the Atlantic and the Pacific Oceans is called the Strait of Magellan.
- C. 1. false 2. true 3. false
4. true 5. false
- D. 1. fire 2. globe 3. Chandigarh
4. Dhokla 5. America

E.

N	G	R	J	A	I	P	U	R
E	U	Q	A	X	U	L	S	A
W	L	W	E	O	D	M	T	R
D	A	M	A	P	O	T	O	B
E	L	Q	J	L	V	K	N	A
L	H	C	P	L	A	I	N	S
H	E	A	D	I	X	G	S	E
J	C	E	M	E	N	T	V	Z
S	H	R	I	K	H	A	N	D

F. Accept all relevant responses



Theme 6: Our Country and Culture

Ch-8: How India Works

Main Coursebook

I am ready

- central government
- state government

Icebreaker: INDIA

In-text Question (Page 53)

- 28
- New Delhi

I am a learner

- A. 1. a 2. a 3. c
4. a 5. c
- B. 1. capital 2. Goa 3. New Delhi
4. state 5. Puducherry
- C. 1. India is divided into states and Union Territories. There are 28 states and 8 Union Territories in India.
2. India selects its own leaders through the process of elections.
3. Accept all relevant responses.
- D. 1. The central government makes laws for the whole country. It ensures the safety and welfare of the country's citizens. The offices and residences of the President, the Vice President, the Prime Minister and other officers of the central government are located in the capital of India, New Delhi.
2. India has 28 states and 8 Union Territories. Each state is governed by a state government. Whereas, Union Territories are governed by the central government.

I am an artist: Accept all relevant responses

MY SECRET JOURNAL: Accept all relevant responses

I am a doer: Accept all relevant responses

I am an all-rounder

- A. **English:** 1. chief 2. niece
B. **Maths:** 3/8 Union Territories
C. **Science:** Accept all relevant responses

I am a project whiz: Accept all relevant responses

I love my little book: Accept all relevant responses

Students' Worksheets

Worksheet 1

- A. 1. Union Territories 2. 28
3. capital 4. elections
5. government

- B. 1. eight 2. capital 3. government
4. welfare 5. two
C. 1. S 2. UT 3. S
4. UT 5. S

Worksheet 2

- A. 1. 28
2. central government 3. whole country
4. safety 5. state
B. 2. Turkey
C. 1. The President 4. The Prime Minister

Worksheet 3

- A. 1. b 2. a 3. d
4. e 5. c
B. 1. STATES 2. CAPITAL 3. ELECTIONS
4. LAWS 5. SAFETY
C. 3, 5

Worksheet 4

- A. 1. Goa
B. 1. President
C. 3. Uttarakhand

Teacher's Worksheets

Worksheet 1

- A. 1. b 2. a 3. e
4. c 5. d
B. 1. Asia 2. 28 3. leaders
4. two 5. central

State	Capital
Rajasthan	Jaipur
Nagaland	Kohima
Maharashtra	Mumbai
West Bengal	Kolkata
Kerala	Thiruvananthapuram

Worksheet 2

- A. 1. false 2. true 3. false
4. true 5. true
B. 1. PAKISTAN 2. JAIPUR
3. MADHYA PRADESH
4. INDIAN OCEAN 5. ODISHA

C.

Q	M	I	Z	O	R	A	M	O	J
A	T	A	D	E	P	Q	N	F	H
K	S	A	S	S	A	M	R	Y	A
E	W	B	K	A	D	F	V	I	R
R	X	S	I	K	K	I	M	O	K
A	N	Y	C	D	F	N	Q	P	H
L	B	C	H	H	A	U	T	I	A
A	V	K	Q	W	H	D	P	D	N
F	T	X	O	I	V	N	M	V	D
R	A	J	A	S	T	H	A	N	I

Theme 6: Our Country and Culture

Ch-9: Culture of India (Festivals and Dances)

I am ready

- a. Christmas b. Diwali

Icebreaker: GURUPURAB

In-text Question (Page 58)

1. Basant Panchami 2. 14 November

In-text Question (Page 59)

1. false 2. true

I am a learner

- A. 1. c 2. c 3. c
 4. c 5. b
- B. 1. national 2. harvest 3. Kathak
 4. Kerala 5. acrobatic
- C. 1. National, religious and harvest are the three types of festivals celebrated in India.
 2. Classical and folk are the two kinds of dance forms in India.
 3. The performer is performing Chhau dance.
- D. 1. Some festivals are celebrated to mark the cutting and gathering of crops. Such festivals are called harvest festivals. For example, Pongal, Onam, Basant Panchami and Bihu.
 2. It is a popular dance of the state of Tamil Nadu. It evolved from a dance practised in temples, called the *Sadir* or *Dasi Attam*. Bharatanatyam dancers use their hand movements, called *mudras*, to tell a story.

I am an artist: Accept all relevant responses

MY SECRET JOURNAL: Accept all relevant responses

I am a thinker: Bihu is celebrated thrice a year to mark the different stages of growing crops and harvesting.

I am an all-rounder

- A. **English:** Festivals and dances are the beautiful part of our culture. Onam is the harvest festival of Kerala. One can see the biggest boats decorated beautifully.
- B. **Maths:** Answer: 1. one fourth
- C. **Science:** Accept all relevant responses.
Possible answers: 1. Request your parents to light matches away from your body.
 2. Keep a first-aid kit handy.

I am a project whiz: Accept all relevant responses

I love my little book: Accept all relevant responses

Students' Worksheets

Worksheet 1

- A. 1. d 2. a 3. b
 4. e 5. c
- B. 1. true 2. true 3. false
 4. false 5. true
- C. 1. National Festivals 2. Dusshera
 3. Christmas 4. Kathak
 5. Punjab

Worksheet 2

- A. 1. national 2. religious 3. Dances
 4. religious 5. Gujarat
- B. 1. religious 2. harvest 3. religious
 4. national 5. national
- C. 1. C 2. F 3. F
 4. F 5. C

Worksheet 3

- A. 5. Independence Day
- B. 1. Garba 2. Jesus Christ 3. Giddha
 4. national festival 5. Kathak
- C. 1, 2, 5

Worksheet 4

- A. 1, 3
- B. 5. Republic Day
- C. 1. true 2. true 3. true
 4. true 5. false

Teacher's Worksheets

Worksheet 1

- A. 1. SPRING 2. NAVROZE 3. ASSAM
 4. ONAM 5. KATHAK
- B. 1. e 2. d 3. a
 4. b 5. c

C.

S	I	G	I	D	D	H	A	C	F
A	T	A	D	E	P	Q	N	F	K
K	S	R	I	F	D	E	R	Y	A
L	W	B	K	A	D	F	V	I	T
A	X	A	T	O	Z	X	B	O	H
O	N	Y	C	D	F	N	Q	P	A
T	B	C	H	H	A	U	T	I	K
I	D	Z	Q	W	H	D	P	D	A
C	A	X	O	I	V	N	M	V	L
K	A	T	H	A	K	E	V	N	L

- C. 1. true 2. true 3. true
 4. true 5. false

Teacher's Worksheets

Worksheet 1

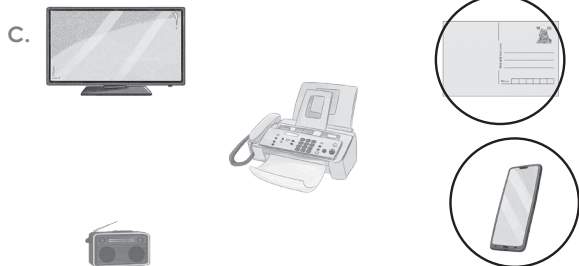
A.

S	N	E	W	S	P	A	P	E	R	G	Z
A	T	W	D	E	P	Q	N	M	A	T	F
N	S	U	I	C	A	E	R	A	C	E	Q
L	W	G	S	A	D	F	V	I	I	L	T
A	X	B	T	O	Z	X	B	L	F	E	L
N	N	Y	C	D	F	N	P	A	I	P	B
T	M	A	G	A	Z	I	N	E	C	H	V
I	D	Z	Q	W	H	D	P	D	E	O	S
C	A	X	O	I	V	N	M	V	D	N	M
I	N	L	A	N	D	L	E	T	T	E	R

- B. 1. messages 2. Speed Post 3. telephone
 4. fax 5. mass
- C. 1. • to make and receive calls
 • send and receive messages and emails
 2. We use the Internet to read newspapers, magazines and books on a smartphone.

Worksheet 2

- A. 1. The sending and receiving of messages is known as communication.
 2. The two types of communication are personal communication and mass communication.
 3. The full form of SMS is Short Message Service.
 4. An email is a very fast means of communication.
 5. Mass communication is when we need to deliver a message or information to a large number of people.
- B. 1. c 2. e 3. d
 4. a 5. b



Theme 7: What Keeps Us Going

Ch-11: How We Travel

Main Coursebook

I am ready

- A. Accept all relevant responses
 b. Accept all relevant responses
Suggested answers: train, bus, car, aeroplane

Icebreaker: AEROPLANE

In-text Question (Page 71)

1. land transport 2. aeroplane

I am a learner

- A. 1. a 2. b 3. a
 4. b 5. b
- B. 1. true 2. false 3. false
 4. false 5. true
- C. 1. We use aeroplanes to travel from one country or city to another. It is a very fast means of transport.
 2. Boats, ships, launch, steamers and cargo ships are means of water transport.
 3. Neha saw a helicopter.
- D. 1. There are different vehicles that carry people and goods from one place to another. The vehicle we use to go to a place depends on the location of the place, distance to be covered and time available.
 2. a. Always walk on the footpath. If there is no footpath, use the safe side of the road.
 b. Use an overbridge, a subway or the zebra crossing to get to the other side of the road.
 c. Before crossing the road, look to your right, then to your left and then right again. Cross only when you see no vehicle coming from either side.

I am an artist: Accept all relevant responses.

MY SECRET JOURNAL: Accept all relevant responses.

I am a thinker: A camel is called a 'ship of the desert' because it carries people and transports goods from one place to other, much like a ship.

I am an all-rounder

- A. **English:** 1. fast 2. few
 B. **Maths:** an aeroplane
 C. **Science:** A bicycle is a land transport that does not cause air pollution. It does not run on fuel such as petroleum or diesel.

I am a project whiz: Accept all relevant responses

I love my little book: Accept all relevant responses

Students' Worksheets

Worksheet 1

- A. 1. transport 2. special
3. aeroplane 4. Early humans
5. Overbridges/Subways/Zebra crossings
(accept any one answer)
- B. 1. L 2. A 3. W
4. L 5. W

C.

S	C	O	O	T	E	R	E	A	A
R	M	I	C	T	S	F	E	V	T
I	E	D	C	H	O	R	U	Z	R
X	A	T	B	Y	O	T	T	B	U
Y	C	C	O	P	C	C	B	I	C
S	J	C	L	O	R	L	K	C	K
K	F	A	Y	Q	C	B	E	Y	J
U	N	S	H	I	P	S	S	C	W
E	R	F	Y	F	P	A	S	L	Q
A	E	R	O	P	L	A	N	E	L

Worksheet 2

- A. 1. Trains 2. goods 3. few
4. heavy 5. careful
- B. Accept all relevant responses. Possible answers: car, bus, truck, bus, bicycle, scooters and so on.
- C. 2, 4

Worksheet 3

- A. 1. cycle 2. forests 3. aeroplane
4. cargo 5. zebra
- B. 1. aeroplane 2. helicopter 3. raft
4. launch 5. footpath
- C. 1. b 2. c 3. d
4. e 5. a

Worksheet 4

- A. 1. Vehicles 2. Metro 3. letters
4. water 5. road
- B. 1. false 2. true 3. true
4. true 5. false
- C. 1. VEHICLE 2. FOOTPATH 3. SCOOTER
4. STEAMER 5. SUBWAY

Teacher's Worksheets

Worksheet 1

- A. 1. true 2. true 3. false
4. false 5. true

B.

S	C	M	O	T	E	R	E	A	A
R	B	O	A	T	S	F	E	V	E
I	E	T	C	R	O	R	U	Z	R
X	A	O	B	A	O	T	T	B	O
Y	C	R	O	I	C	C	B	I	P
S	J	C	L	N	R	L	K	C	L
K	F	Y	Y	Q	C	B	E	Y	A
U	N	C	H	I	P	S	S	C	N
E	R	L	Y	F	P	A	S	L	E
S	T	E	A	M	E	R	N	E	L

- C. 1. L 2. L 3. W
4. A 5. L

Worksheet 2

- A. 1. TRAVEL 2. WATER 3. TRAINS
4. VILLAGES 5. HELICOPTER
- B. 1. train 2. scooter
3. metro/metro train
4. auto/autorickshaw 5. helicopter
- C. 1. true 2. true 3. false
4. true 5. true

Theme 8: Our Adventures Ch-12: Games We Play

Main Coursebook

I am ready: Mirabai Chanu

Icebreaker: CHESS

In-text Question (Page 78)

1. true 2. false
3. true

In-text Question (Page 79)

1. true 2. true

I am a learner

- A. 1. a 2. b 3. c
4. a 5. a
- B. a. true b. false c. false
d. false e. true
- C. 1. The process of resting and relaxing in our free time is called recreation.
2. Pachisi is a traditional Indian board game.
3. The children are playing *gilli-danda*.
- D. 1. Many sportspersons have made India proud at the Olympic Games 2021.

Neeraj Chopra has won gold in a sport called javelin throw. P V Sindhu, a badminton player, has won a bronze medal. Mirabai Chanu has brought a silver medal home for weightlifting. Raj Kumar Dahiya, has won a silver medal for wrestling. Our hockey team has also won a bronze medal. It is led by Captain Manpreet Singh. Bajrang Punia and Lovlina Borgohain brought home bronze medals in wrestling and welterweight boxing, respectively.

2. India is home to various traditional and local games. *Gilli-danda* is a popular game in Indian villages. It is played using a piece of wood, *gilli* and a long wooden stick, *danda*. Kabaddi is also a popular local game. Five stones and *pallankuzhi* are popular traditional board games. The latter is popular in South India. *Pitthu* is a local outdoor game. *Chaupar* or *pachisi* is played indoors. *Pallankuzhi* is a traditional board game, popular in South India. *Pitthu*, is an outdoor game. *Chaupar* or *pachisi* is also a traditional Indian game.

I am an artist: Accept all relevant responses.

MY SECRET JOURNAL: Accept all relevant responses.

I am a doer: Accept all relevant responses

I am an all-rounder

- A. **English:** 1. under 2. behind
 B. **Maths:** Accept all relevant responses
 C. **Science:** We will not be able to play games on the Moon because there is no gravity on the Moon. The playing equipments will fly into space.

I am a project whiz: Accept all relevant responses.

I love my little book: Accept all relevant responses

Students' Worksheets

Worksheet 1

- A. 1. Moon 2. outdoor 3. board
 4. *Chaupar* 5. Indian
 B. 1. I 2. O 3. O
 4. O 5. O
 C. 1. *Gilli-danda* is played using a piece of wood and long wooden stick.
 2. Five stones and *pallankuzhi* are traditional board games.
 3. *Pallankuzhi* is popular in south India.
 4. *Chaupar* or *pachisi* is played indoors.
 5. *Pitthu* is an outdoor game.

Worksheet 2

- A. 1. outdoor 2. healthy 3. silver
 4. eleven 5. folk
 B. Possible answers:
 1. Cricket 2. Football 3. Basketball
 4. Badminton 5. Kabaddi
 C. Correct answers: b, c

Worksheet 3

- A. 1. Recreation 2. racket
 3. outdoor 4. weightlifting
 5. Manpreet Singh
 B. 1. Club 2. Badminton 3. Wrestling
 4. Folk toys 5. *Ghurni* clay toys
 C. 1. c 2. e 3. d 4. a 5. b

Worksheet 4

- A. Possible Answers:
 1. Neeraj Chopra-javelin throw
 2. P V Sindhu-badminton
 3. Mirabai Chanu-weightlifting
 4. Raj Kumar Dahiya-wrestling
 5. Manpreet Singh-hockey
 B. 1. true 2. false 3. true
 4. true 5. false
 C. 1. BADMINTON 2. FOOTBALL
 3. WEIGHTLIFTING 4. PACHISI
 5. STAPU

Teacher's Worksheets

Worksheet 1

- A. 1. recreation 2. outdoor 3. four
 4. club 5. outdoor
 B. 1. true 2. true 3. false
 4. false 5. true
 C. 1. ball 2. spinning top
 3. marbles 4. APJ Abdul Kalam
 5. Ludo

Worksheet 2

A.

F	K	W	O	Z	E	R	E	S	F
O	M	I	C	T	S	F	M	V	T
O	E	D	A	H	O	R	U	Z	N
T	A	T	R	Y	O	T	T	B	U
B	C	G	O	L	F	C	B	I	L
A	J	C	M	O	R	L	K	C	K
L	F	A	Y	Q	C	B	E	Y	J
L	N	S	H	P	I	T	T	H	U
E	R	F	Y	F	P	A	S	L	Q
Q	W	R	E	S	T	L	I	N	G

- B. 1. Gilli-danda
 2. Gilli-danda is a popular game in Indian villages. It is played using a piece of wood, *gilli* and a long wooden stick, *danda*.
- C. 1. O 2. I 3. I
 4. O 5. O

**Theme 9: We Keep Clean,
 Safe and Healthy**
Ch-13: Disaster Management

Main Coursebook

I am ready: This is a first-aid box.
 Accept all relevant responses.

Icebreaker: MEDICINE

In-text Question (Page 86)

1. earthquake 2. flood
 3. drought

I am a learner

- A. 1. a 2. a 3. c
 4. b 5. c
- B. 1. false 2. false 3. true
 4. false 5. true
- C. 1. Natural events that harm living beings and property are called natural disasters.
 2. During an earthquake, people must move to an open area. They must use a staircase to move out of a building. In case, one is unable to move out, they must sit under a heavy table or a bed.
 3. The news is about floods.
- D. 1. Rainwater can be collected in tanks. Wastage of water can be reduced. For example, taking short showers, turning off the tap while brushing. Water can be used efficiently. For example, water used for washing vegetables can also be used for watering plants.
 2. Many people work in the field of disaster management. Their work involves
- preparing for disasters beforehand.
 - rescuing people when there is a disaster.
 - providing relief to people affected by disasters.





I am an artist: Accept all relevant responses.

MY SECRET JOURNAL: Accept all relevant responses.

I am a thinker: Accept all relevant responses.
 Possible Answer: Odisha and Maharashtra are coastal regions. They are located close to the Bay of Bengal and the Arabian Sea respectively. This makes them prone to floods.

I am an all-rounder

- A. **English:** 1. and 2. because
 B. **Maths:**

Natural Disasters	Number of Cities Affected
Earthquake	
Floods	
Drought	
 = 1 city	

C. **Science:** Accept all relevant responses.

I am a project whiz: Accept all relevant responses.

I love my little book: Accept all relevant responses.

Students' Worksheets

Worksheet 1

- A. 1. disasters 2. earthquake
 3. earthquake 4. Floods
 5. drought
- B. 1. FLOOD 2. TSUNAMI
 3. DROUGHT 4. DISASTER
 5. EARTHQUAKE
- C. 1. true 2. true 3. false
 4. true 5. true

Worksheet 2

- A. 1. movements 2. tsunami
 3. land 4. seashore
 5. rainfall
- B. 1. c 2. d 3. e
 4. b 5. a
- C. 1. true 2. false 3. false
 4. true 5. true

Worksheet 3

- A. 1. earthquake 2. floods
 3. rainwater 4. efficiently
 5. undersea
- B. 1. STORM 2. RELIEF 3. RESCUE
 4. CYCLONE 5. RAINWATER
- C. 1. false 2. false 3. true
 4. true 5. true

Teacher's Worksheets

Worksheet 1

- A. 1. Natural 2. natural 3. open
4. rivers, rainfall 5. sink
- B. 1. An earthquake
2. In case one is unable to move out, they must sit under a heavy table or a bed.
- C. 1. Natural events that harm living beings and property are called natural disasters. They usually affect many people at the same time.
2. An earthquake is a sudden shaking of the ground over a large area. It is caused by movements under the surface of the Earth.
3. Floods occur mostly when rivers overflow after heavy rainfall.
4. A tsunami is caused by an undersea earthquake or by a severe cyclone. Strong waves from the sea come rolling towards the shore. They strike suddenly and cause great damage on the seashore.
5. A drought is caused when there is shortage of water in an area. It usually occurs when there is no or very less rainfall in an area, over a long period of time.

Worksheet 2

- A. 1. EARTHQUAKE 2. FLOODS
3. CYCLONE 4. TSUNAMI
5. DROUGHTS
- B. 1. N 2. Y 3. N 4. Y 5. Y
- C. Accept all relevant responses.

Enrichment Activities

- A. 1. Kathak 2. Bharatanatyam
3. Kathakali 4. Chhau
5. Garba

B.

Union Territory	Capital
Andaman and Nicobar Islands	Port Blair
Chandigarh	Chandigarh
Dadra and Nagar Haveli and Daman and Diu	Daman
Ladakh	Leh
Puducherry	Puducherry
Jammu & Kashmir	Srinagar, Jammu
Lakshadweep	Kavaratti
National Capital Territory of Delhi	Delhi

- C. Accept all relevant responses.
Possible answers:
- Always walk on the footpath.
 - If there is no footpath, use the safe side of the road.
 - Use an overbridge, a subway or a zebra crossing to get to the other side of the road.
 - Before crossing the road, look to your right, then to your left and then right again. Cross only when you see no vehicle coming from either side.
 - Gear up for bicycle rides. Always wear a helmet, knee guards and elbow guards while riding a bicycle.
- D. Accept all relevant responses.
Possible answers:

Indoor Games	Outdoor Games
Carom	Kho-kho
Ludo	Cricket
Chess	Badminton
Pachisi	Seven stones
Snakes and Ladders	Kabaddi
Atlas	Chain

- E. Accept all relevant responses
- F. Accept all relevant responses. Possible answers:
- I use television to watch various educational and entertaining shows.
 - I use radio to listen to music.
 - I use my parent's smartphone to surf the internet.
 - I use the computer to do school projects.
 - I read the newspaper.

Revision Worksheet

- A. 1. a 2. a 3. a
4. b 5. b
- B. 1. The National Capital Territory of Delhi is the capital of India.
2. We buy stamps, inland letters and postcards at a post office.
3. There are three means of transport – land, air and water.
4. Accept all relevant responses.
5. An earthquake is the sudden shaking of the ground over a large area. It is caused by movements under the surface of the Earth.
- C. 1. true 2. false 3. true
4. false 5. true

D.

F	N	G	I	D	D	H	A	U	E
O	E	U	Q	A	X	U	L	S	L
O	V	E	R	B	R	I	D	G	E
T	D	A	M	A	P	O	T	O	C
B	K	L	Q	V	L	T	K	N	T
A	L	H	C	P	S	A	I	N	I
L	H	E	A	D	I	X	G	S	O
L	I	C	E	M	E	N	T	V	N
Z	S	H	R	I	K	H	A	N	S
P	O	S	T	O	F	F	I	C	E

- E. 1. two 2. Kathakali 3. fax
 4. tsunami 5. Neeraj Chopra
- F. 1. Lucknow 2. Gandhinagar
 3. Bengaluru 4. Ranchi
 5. Thiruvananthapuram

